







Legend

-  Levee Lot
-  TCE
-  Existing Club House lot
-  Existing 7 Golf Holes lot
-  Work Completed



OHB Ring Levee - 2016 Construction

Oxbow, Hickson and Bakke, North Dakota

Created By: GG Date Created: 07/31/13 Date Saved: 12/01/14 Date Plotted: 10/11/13 Date Exported: 12/01/14
 Plotted By: murali vegi Parcel Date: 03/01/13 Aerial Image: 2012 County NAIP SIDS Elevation Data: IWI Lidar
 Horizontal Datum: NAD 1983 StatePlane North Dakota South FIPS 3302 Feet Vertical Datum: NAVD1988
 T:\Projects\1510015144401\Map_OHB_RingLevee_Public_2016-SouthLeveeLot.mxd

